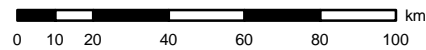


MYANMAR
Cyclone NARGIS
WHO/WHAT/WHERE
NON-FOOD ITEMS
15 MAY 2008

SCALE: 1:2,000,000 at A3



Map ID: MIMU011-19MAY08
Projection/Datum: Geographic / WGS84
GLIDE Num: TR-2008-000057-MMR

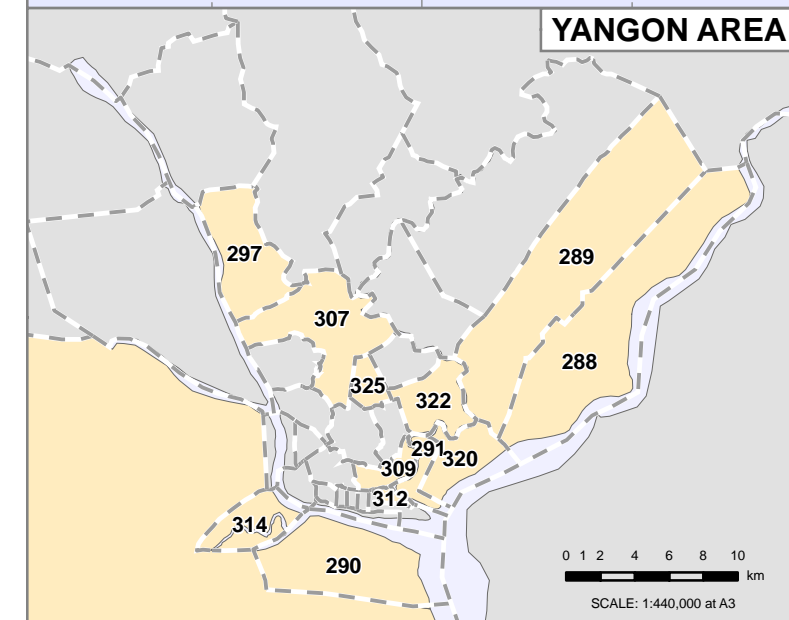
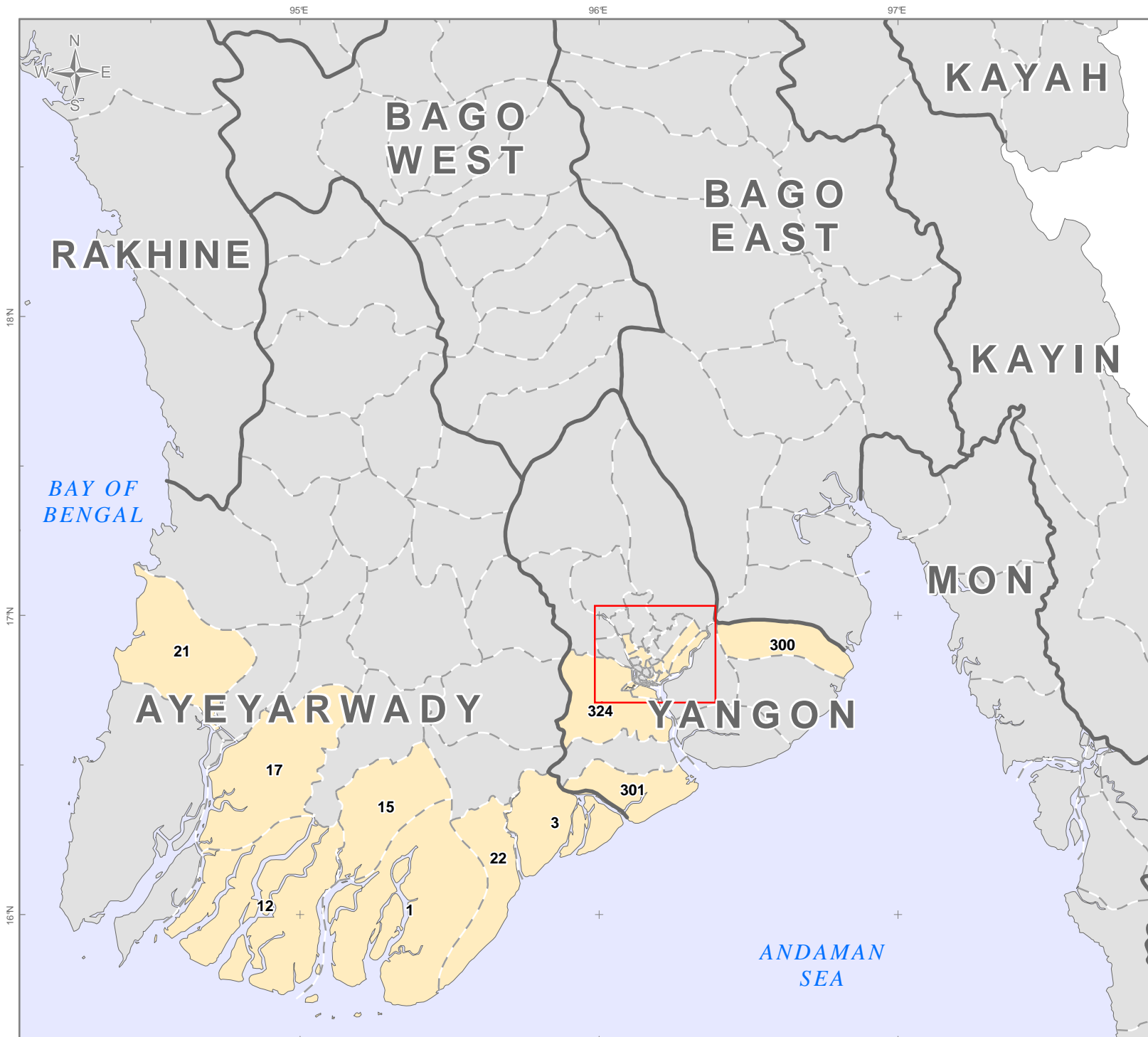
Data sources: Boundaries - Ministry of Health 2001, modified by UN RC's Office 2004; Place names - Ministry of Home Affairs (GAD) and Ministry of Agriculture & Irrigation (SLRD) translated by MIMU. Who/What/Where data collated by the MIMU.

Disclaimer: The names shown and the boundaries used on this map do not imply official endorsement or acceptance by the IASC membership.

Note: This map represents information as it has been reported to MIMU by the organisations concerned. Inclusion of an organisation on this map does not imply endorsement by the IASC Country Team or its projects. Note that this map only shows presence of organisations in a broad sector; it does not portray detailed information such as the volume of assistance, the number of beneficiaries, or the extent to which needs are met or unmet.

MIMU is grateful for the support of DFID.
<http://myanmar.humanitarianinfo.org>

MapAction is grateful for the support of the Vodafone Group Foundation and DFID.
myanmar@mapaction.org <http://www.mapaction.org>



NON-FOOD ITEMS
Number of Organisations

- 1 - 3
- No data

0 1 2 4 6 8 10 km
SCALE: 1:440,000 at A3

Data in table format by State / Division ordered by MapIndex

MapIndex	Township	P-Code	Organisations	Count
1	Bogale	MMR017024	UNICEF, ACF	2
3	Dedaye	MMR017026	LDSC	1
12	Labutta	MMR017016	UNICEF	1
15	Mawlamyinegyun	MMR017018	UNICEF	1
17	Myaungmya	MMR017014	CARE, UNICEF	2
21	Patheingyi	MMR017001	CARE	1
22	Pyawon	MMR017023	UNICEF, LDSC	2

MapIndex	Township	P-Code	Organisations	Count
288	Dagon Myothit(Seikkan)	MMR013021	MRCS	1
289	Dagon Myothit(South)	MMR013018	MRCS	1
290	Dala	MMR013030	AMI, MRCS	2
291	Dawbon	MMR013014	MRCS	1
297	Insein	MMR013001	MRCS	1
300	Kayin	MMR013026	MRCS	1
301	Kungyangon	MMR013029	LDSC	1
307	Mayangone	MMR013042	MRCS	1
309	Mingalartaungnyunt	MMR013022	MRCS	1
312	Pazundaung	MMR013016	MRCS	1
314	Seikgyikanaungto	MMR013031	AMI, MRCS	2
320	Thaketa	MMR013013	CARE	1
322	Thingangkuon	MMR013009	MRCS	1
324	Twantay	MMR013027	AMI	1
325	Yankin	MMR013010	MRCS	1

The following table lists all organisations recorded as being operational in a Division or State but without specifying Township.

State / Division	Organisations	Count
Ayeyarwady Division	UNICEF, ACF	2