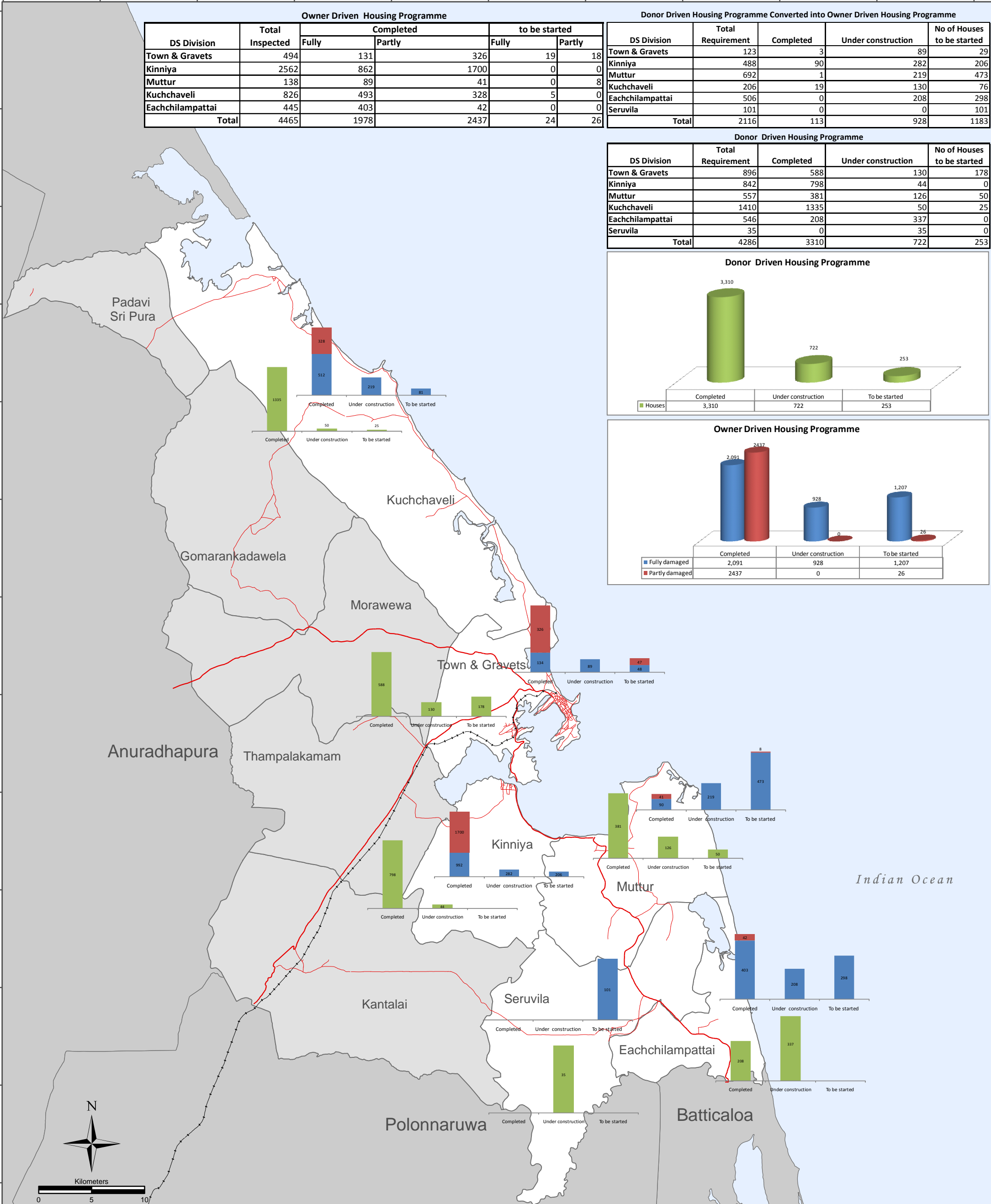


# Donor & Owner Driven Tsunami Housing Programme as of 25 September 2008

**DISTRICT: Trincomalee**

80°45'0"E 80°50'0"E 80°55'0"E 81°0'0"E 81°5'0"E 81°10'0"E 81°15'0"E 81°20'0"E 81°25'0"E 81°30'0"E 81°35'0"E

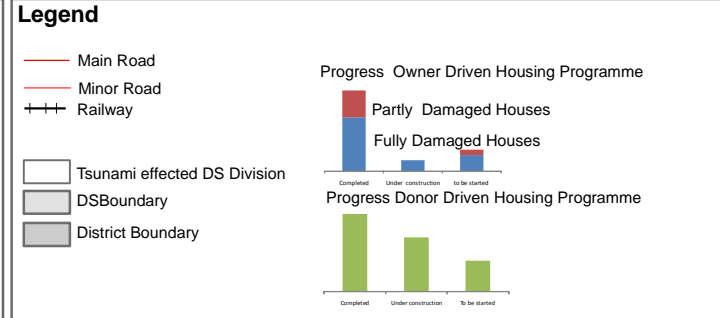
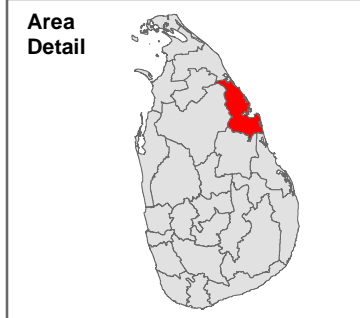
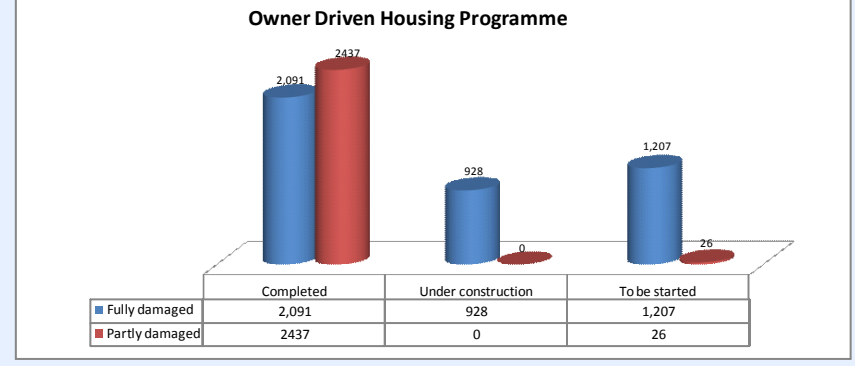
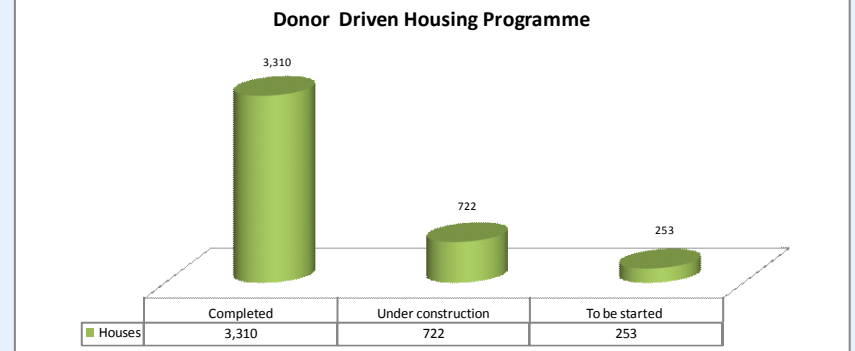
9°5'0"N  
9°0'0"N  
8°55'0"N  
8°50'0"N  
8°45'0"N  
8°40'0"N  
8°35'0"N  
8°30'0"N  
8°25'0"N  
8°20'0"N  
8°15'0"N  
8°10'0"N



DS Division	Total Inspected	Owner Driven Housing Programme			
		Completed		to be started	
		Fully	Partly	Fully	Partly
Town & Gravets	494	131	326	19	18
Kinniya	2562	862	1700	0	0
Muttur	138	89	41	0	8
Kuchchaveli	826	493	328	5	0
Eachchilampattai	445	403	42	0	0
<b>Total</b>	<b>4465</b>	<b>1978</b>	<b>2437</b>	<b>24</b>	<b>26</b>

DS Division	Total Requirement	Completed	Under construction	No of Houses to be started
Kinniya	488	90	282	206
Muttur	692	1	219	473
Kuchchaveli	206	19	130	76
Eachchilampattai	506	0	208	298
Seruvila	101	0	0	101
<b>Total</b>	<b>2116</b>	<b>113</b>	<b>928</b>	<b>1183</b>

DS Division	Total Requirement	Completed	Under construction	No of Houses to be started
Kinniya	842	798	44	0
Muttur	557	381	126	50
Kuchchaveli	1410	1335	50	25
Eachchilampattai	546	208	337	0
Seruvila	35	0	35	0
<b>Total</b>	<b>4286</b>	<b>3310</b>	<b>722</b>	<b>253</b>



**Data source:**  
UNHABITAT and GA Office Trincomalee

Updated as at: **25 - Sep - 2008**

Produced on: **06 - Oct - 2008**

Projection / Datum: Transverse Mercator

Admin boundaries: Survey Department, Government of Sri Lanka

Map Number: OCHA/LK/TRIN/TsunamiHouse/001/V1

This map is designed for printing on A3size

The boundaries, names and the designations used on this map do not imply official endorsement or acceptance by the United Nations.

© 2008 UN Office for the Coordination of Humanitarian Affairs, Sri Lanka  
# 58 Arunagiri Rd, Trincomalee  
Tel: +94 (26) 2222356 - 5, Fax: +94 (26) 2222355  
Email: ocha.trincomalee@gmail.com  
Website: www.hpsl.lk

